





CPS 10544/1 - Map W




Legend

-  CPS areas applied to clear
 -  Land Tenure
 -  Local Government Authorities
- ### Roads
-  Minor



0 10 20 30 m



1:1,000

Projection: GDA2020

